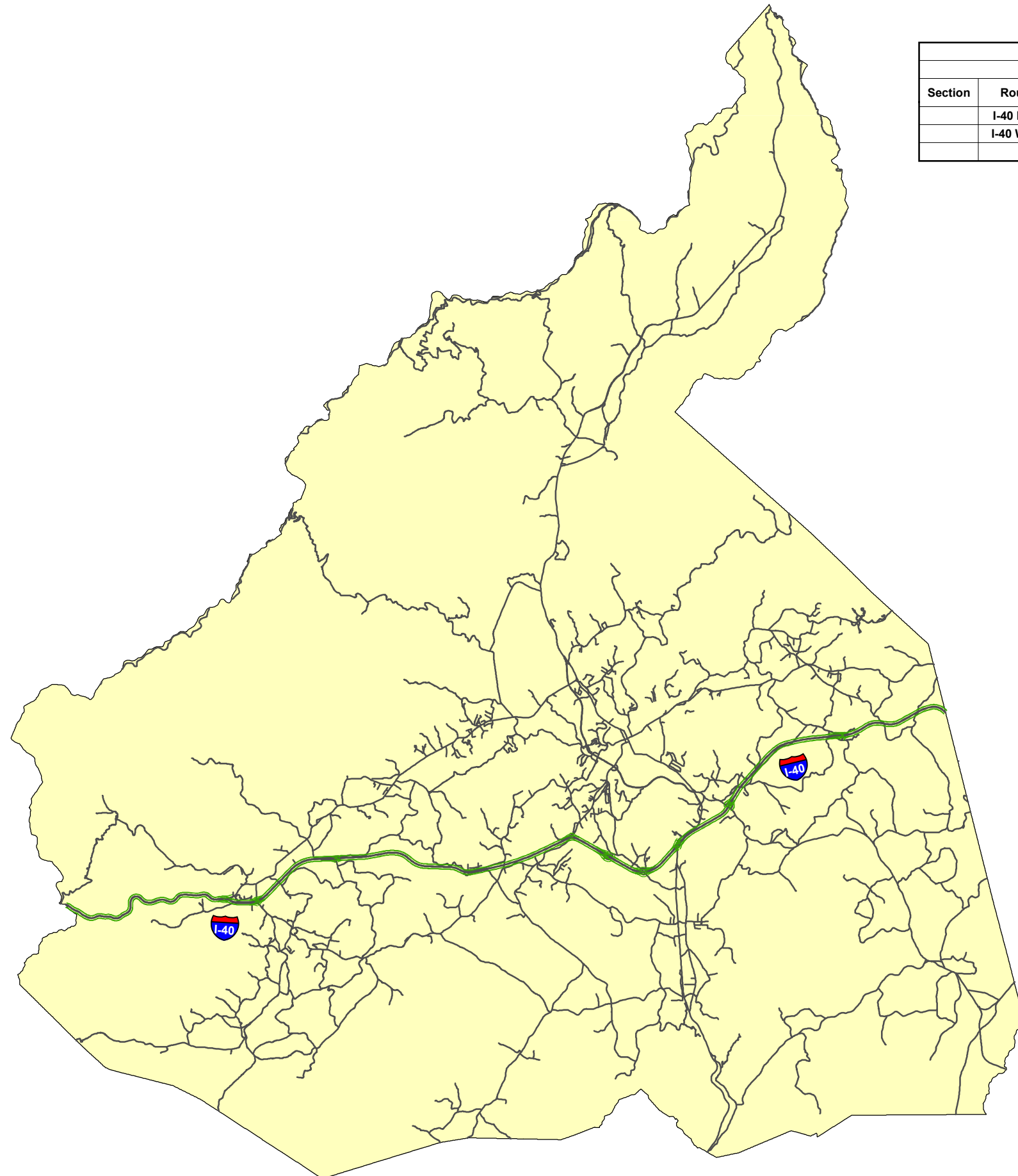


# 2018 McDowell Long Arm Contract Interstate



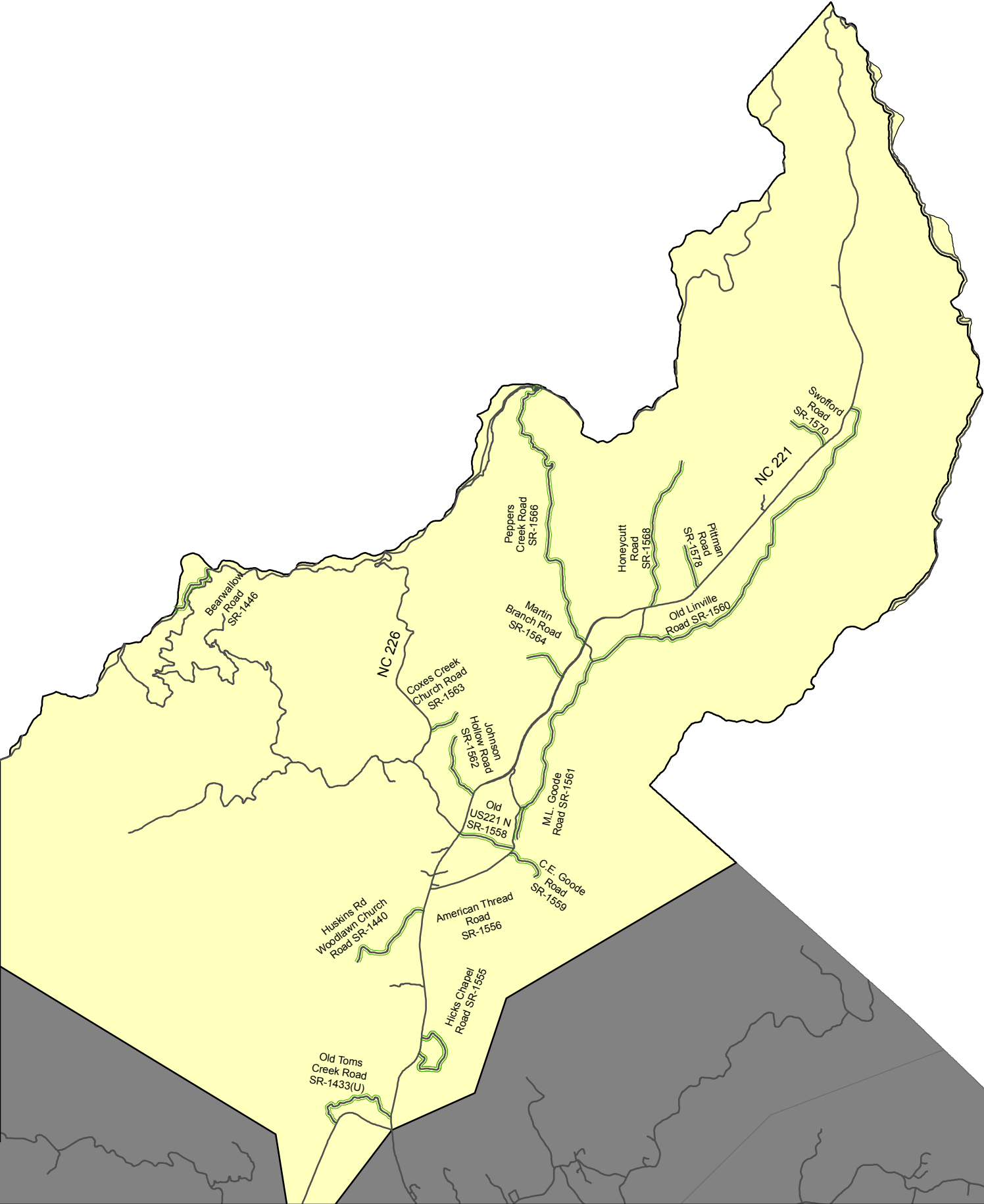
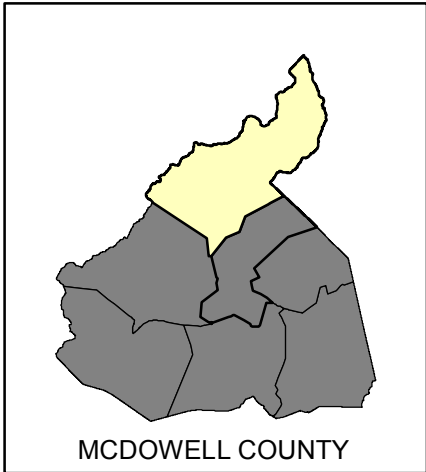
McDowell County Long Arm Mowing Routes 2018					
Interstate					
Section	Route	Mileage	Shoulders to Cut	Shoulder Miles	From / To
	I-40 East	26.15	1	26.15	From Buncombe Co. to Burke Co.
	I-40 West	26.15	1	26.15	From Burke Co. to Buncombe Co.
		52.3		52.3	

# 2018 McDowell Long Arm Contract Primary



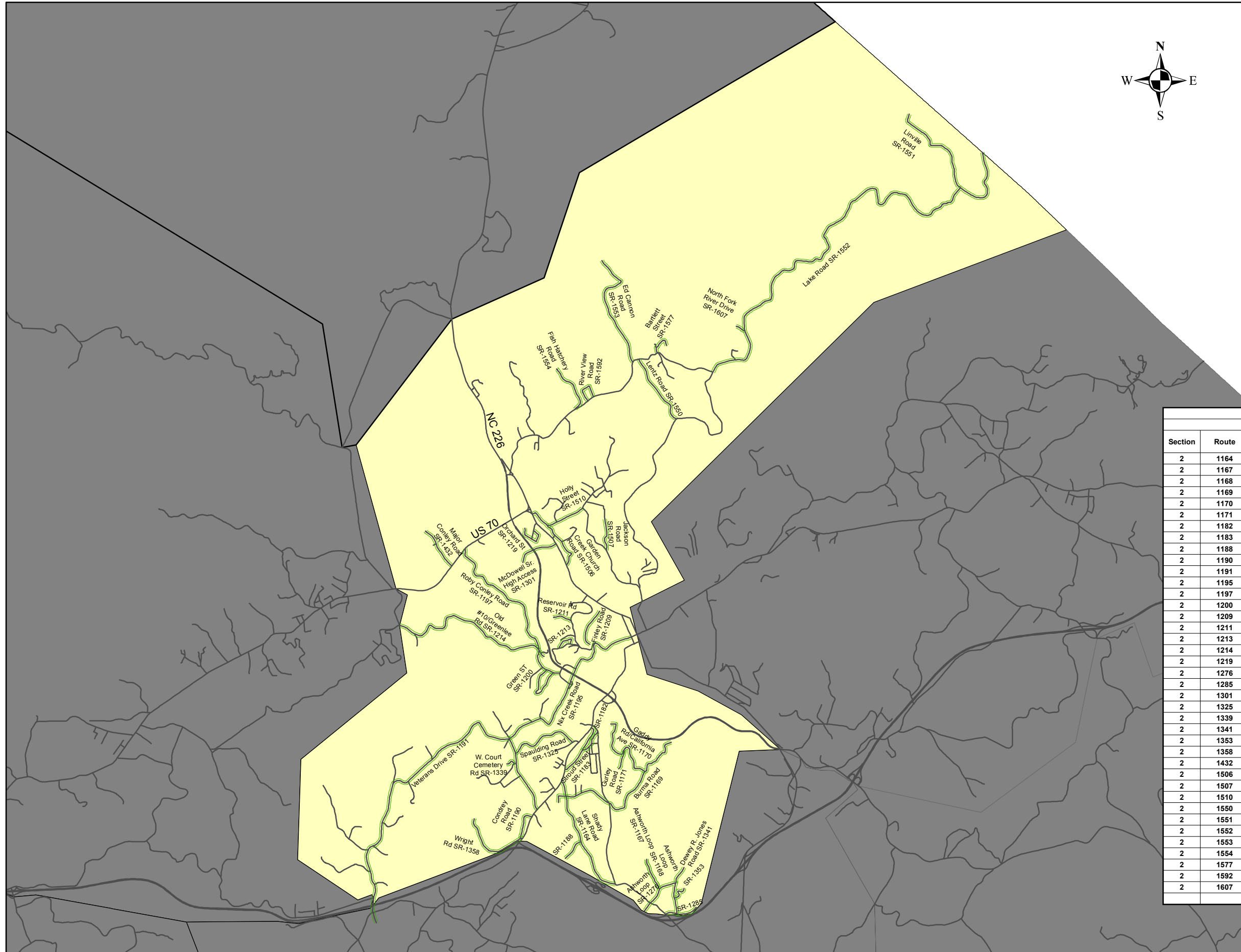
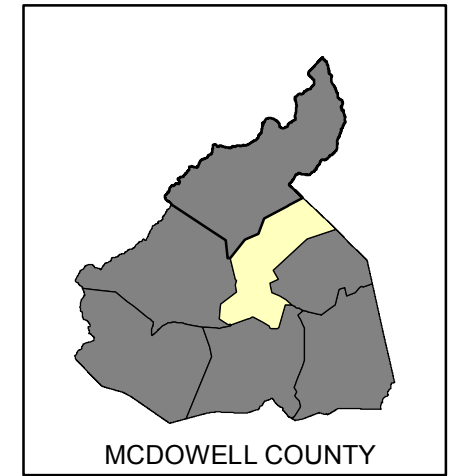

McDowell County Long Arm Mowing Routes 2018					
Primary Routes Divided					
Section	Route	Mileage	Shoulders to Cut	Shoulder Miles	From / To
Bypass	US 221	5.22	2	10.44	From US 226 to US 70 (Divided)
				10.44	
Primary Routes Un-Divided					
	US 70	10.47	2	20.94	From I-40 to SR 1197, Roby Conley Rd.
	US 70	8.0	2	16.0	From SR 1703 (Baldwin Ave.) to Burke Co.
	NC 126	3.85	2	7.7	From US 70 to Burke Co.
		27.54		44.64	

# 2018 McDowell Long Arm Contract Section 1



McDowell County Long Arm Mowing Routes 2018					
Secondary Routes					
Section	Route	Mileage	Shoulders to Cut	Shoulder Miles	ROUTE
1	1440	1.39	2	2.79	Huskins Rd Woodlawn Church Road
1	1446	0.88	2	1.75	Bearwallow Road
1	1555	1.28	2	2.56	Hicks Chapel Road
1	1556	2.47	2	4.95	American Thread Road
1	1558	0.78	2	1.56	Old US221 N
1	1559	0.61	2	1.23	C.E. Goode Road
1	1560	8.16	2	16.31	Old Linville Road
1	1561	0.45	2	0.90	M.L. Goode Road
1	1562	0.94	2	1.88	Johnson Hollow Road
1	1563	0.46	2	0.91	Coxes Creek Church Road
1	1564	0.64	2	1.28	Martin Branch Road
1	1566	4.51	2	9.03	Peppers Creek Road
1	1568	2.16	2	4.32	Honeycutt Road
1	1570	0.61	2	1.22	Swofford Road
1	1578	0.60	2	1.19	Pittman Road
1	1433	1.40	2	2.80	Old Toms Creek Road
		27.33		54.67	

# 2018 McDowell Long Arm Contract Section 2



McDowell County Long Arm Mowing Routes 2018					
Secondary Routes					
Section	Route	Mileage	Shoulders to Cut	Shoulder Miles	ROUTE
2	1164	1.51	2	3.01	Shady Lane Road
2	1167	0.40	2	0.80	Ashworth Loop
2	1168	2.86	2	5.71	Ashworth Road
2	1169	1.52	2	3.04	Burma Road - West
2	1170	1.60	2	3.20	Gaddy Rd/California Ave
2	1171	0.25	2	0.49	Gurley Road
2	1182	0.33	2	0.66	Grayson St
2	1183	0.64	2	1.29	Stroud Street
2	1188	0.29	2	0.57	Noblitt Road
2	1190	0.37	2	0.74	Condrey Road
2	1191	4.38	2	8.75	Veterans Drive
2	1195	2.31	2	4.63	Nix Creek Road
2	1197	1.89	2	3.78	Roby Conley Road
2	1200	0.69	2	1.38	Green ST
2	1209	0.49	2	0.97	Finley Road
2	1211	0.23	2	0.46	Reservoir Rd
2	1213	0.27	2	0.54	Ralph Cordell Road
2	1214	2.54	2	5.08	Old #10/Greenlee Rd
2	1219	0.41	2	0.83	Orchard St
2	1276	1.06	2	2.13	Ashworth Loop
2	1285	0.27	2	0.54	Romine Drive
2	1301	0.51	2	1.02	McDowell Sr. High Access
2	1325	0.88	2	1.76	Spaulding Road
2	1339	0.12	2	0.23	W. Court Cemetery Rd
2	1341	0.22	2	0.44	Dewey R. Jones Road
2	1353	0.23	2	0.46	Hill Creek Drive
2	1358	0.90	2	1.80	Wright Rd
2	1432	0.54	2	1.08	Major Conley Rd.
2	1506	0.88	2	1.76	Garden Creek Church Road
2	1507	0.40	2	0.79	Jackson Road
2	1510	0.49	2	0.97	Holly Street
2	1550	0.89	2	1.78	Lentz Road
2	1551	1.24	2	2.48	Linville Road
2	1552	6.05	2	12.10	Lake Road
2	1553	1.55	2	3.09	Ed Cannon Road
2	1554	0.63	2	1.26	Fish Hatchery Road
2	1577	0.28	2	0.56	Bartlett Street
2	1592	0.39	2	0.77	River View Road
2	1607	0.12	2	0.23	North Fork River Drive
		40.59		81.17	

# 2018 McDowell Long Arm Contract Section 3

McDowell County Long Arm Mowing Routes 2018					
Secondary Routes					
Section	Route	Mileage	Shoulders to Cut	Shoulder Miles	ROUTE
3	1515	0.44	2	0.88	Ridge Road Clinchfield
3	1582	0.26	2	0.52	Davis Street
3	1712	0.46	2	0.91	Roberta Street
3	1724	0.77	2	1.54	Seagle St Ext
3	1733	0.79	2	1.59	Moody Town Road
3	1734	0.32	2	0.65	Carnea Road
3	1736	0.55	2	1.09	Toney Road
3	1737	1.64	2	3.29	JackTown Road
3	1739	0.85	2	1.69	Owl Hollow Road
3	1741	3.14	2	6.27	Fairview Road
3	1805	0.29	2	0.58	Dysartsville Ave
3	1806	0.09	2	0.17	Fern Ave
3	1811	0.40	2	0.80	Extension
3	1812	0.32	2	0.65	Elaine St
3	1823	0.34	2	0.68	Burleson Rd
3	1830	0.55	2	1.10	Foxwood Rd
		11.21		22.41	

